

FLORES SEA

INDONESIA

SAWU SEA

ARAFURA SEA




TIMOR-LESTE

INDONESIA AUSTRALIA (1972 Seabed boundary)

INDONESIA AUSTRALIA (1972 Seabed boundary)

TIMOR SEA

AUSTRALIA

-  All-purpose maritime boundary (exclusive economic zone and continental shelf)
-  Continental shelf boundary
-  Provisional continental shelf boundary

0 25 50 75 100 M

For illustrative purposes only

Maritime Boundary Office

Flores

Oe-Cusse Ambeno

West Timor

Roti

Ashmore Island

Cartier Island

Wetar

Atauro

Dili

Suai

Jaco

Leti

Babar

Sermata

Selaru

Yamdena

TA-13

Greater Sunrise

TA-12

TA-11

TA-1

Corallina

Laminaria

Kitan

Buffalo

Bayu-Undan

TA-10

TA-6

TA-2

TA-5

Cobourg Peninsula

Cape Van Diemen

Bathurst Island

Melville Island

BEAGLE GULF

Darwin

Holothuria Reefs

Cape Londonderry

Cape Bougainville

JOSEPH BONAPARTE GULF